

Port Security Instruction 142/2025

Active Port Security Zone

Prelude

Attached is a map of the wharf showing which Landside and Waterside Port Security Zones are active for the visit of this vessel.

Relevant Legislation Includes

- *Maritime Transport and Offshore Facilities Security Act 2003*
Part 6 – Maritime Security Zone
Division 2 – Port Security Zones
102 Establishing Port Security Zones

Instruction

In accordance with the Darwin Port Maritime Security Plan, the attached map shows the Port Security Zones that will be activated whilst the **Bulk Liquid** ship '**Golden Mind**' is alongside at **East Arm Wharf**.

Landside Restricted Zone (LRZ's)

The Active Landside Security Zone is FHW Map 8(a) and will be activated at **08:00 on Wednesday the 18th of June** until 30 minutes after the vessel departs. It is indicated in **Red**.

Maritime Security Identification Cards (MSIC's) must be worn and displayed by all persons inside the Active LSRZ. If non MSIC holders wish to enter the zone they must be escorted by an MSIC holder

Waterside Restricted Zone (WRZ's)

The Active Waterside Security Zone is **EAW01** and is active from **08:00 on Wednesday the 18th of June** until 30 minutes after the vessel departs. It is indicated in **BLUE**.

Maritime Security Identification Cards (MSIC's) must be worn and displayed by all persons inside the Active WSRZ. If non MSIC holders wish to enter the zone they must be escorted by an MSIC holder.

Waterside Patrols will be undertaken by a Darwin Port vessel in conjunction with other operations.

Safety

Appropriate PPE must be worn at all times.

All non-essential vehicles must vacate the wharf deck by – N/A

Darwin Port Contact Details

Port Security Officer	Wayne Bodkin	8919 0886 or 0448 658 652
Harbour Control Officer	Duty Officer	8919 0821
Maritime Security Guard	Duty Officer	8919 0816 or 0401 110 320
EAW Cargo Officer	Duty Officer	0408 465 063

DARWIN PORT

Issue Status: Version 3.0

Issue Date: **17/06/2025.**

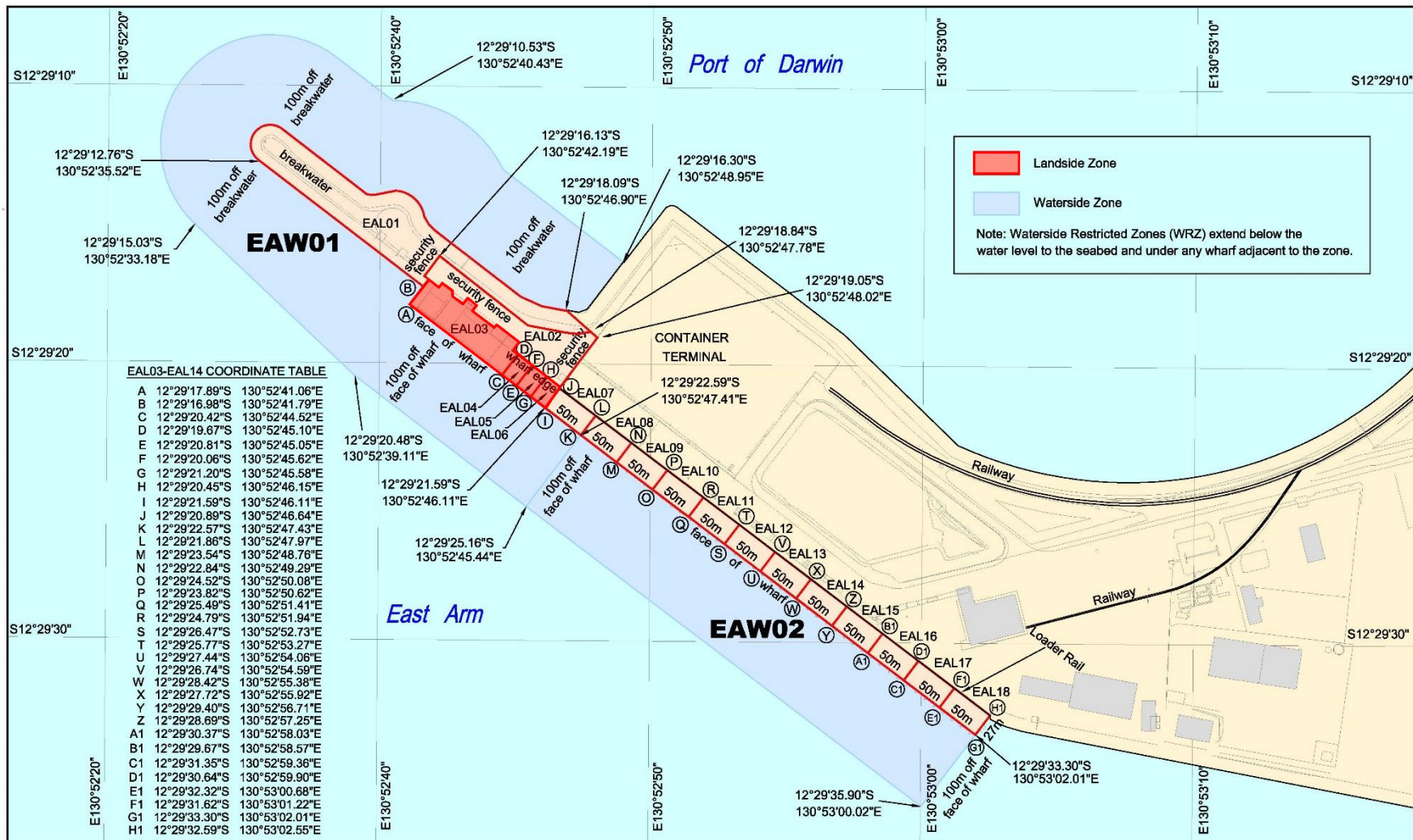
Authorised By: Wayne Bodkin (Senior Manager Landside Operations and Security)


Signature:

A handwritten signature in blue ink, appearing to be 'WB', with a horizontal line extending to the right.

Date: 17/06/2025

MARITIME SECURITY PLAN - PORT OF DARWIN






0 100 200 300 400
metres

SCALE 1 : 4000 (A3)
DATUM: GEODETIC DATUM OF AUSTRALIA 1994 (GDA94)

PORT OF DARWIN - EAST ARM WHARF

Waterside and Landside Zones
May 2016

This map shows the boundaries of the security regulated port and maritime security zones for the purposes of the Maritime Transport & Offshore Facilities Security Act 2003. This map is not intended for navigational purposes.



EJA REF: 6190 2016-05-25 EAW security plan.dwg